

BURLEIGH TOWNSHIP ZONING MAP

Iosco County, Michigan

This is to certify that this is the Official Zoning Map of the Burleigh Township Zoning Ordinance adopted on the 6th day of February, 2001.




Robert Rowe, Township Supervisor

Kathy Gibson, Township Clerk

On the following dates, and by official action of the Township Board, the following changes were made:

Date	Summary of Change

LEGEND

-  Agricultural - Residential District (AR)
-  Commercial - Residential District (CR)
-  Forest Recreation District (FR)

Note: The boundaries of the CR District extend five hundred (500) feet east and west of the M-65 right-of-way, and five hundred (500) feet south of the Whittemore Road right-of-way from the Village of Whittemore to Towerline Road.

NORTH ↑

Approximate Scale in Feet

